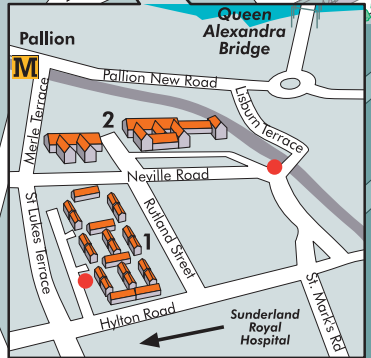
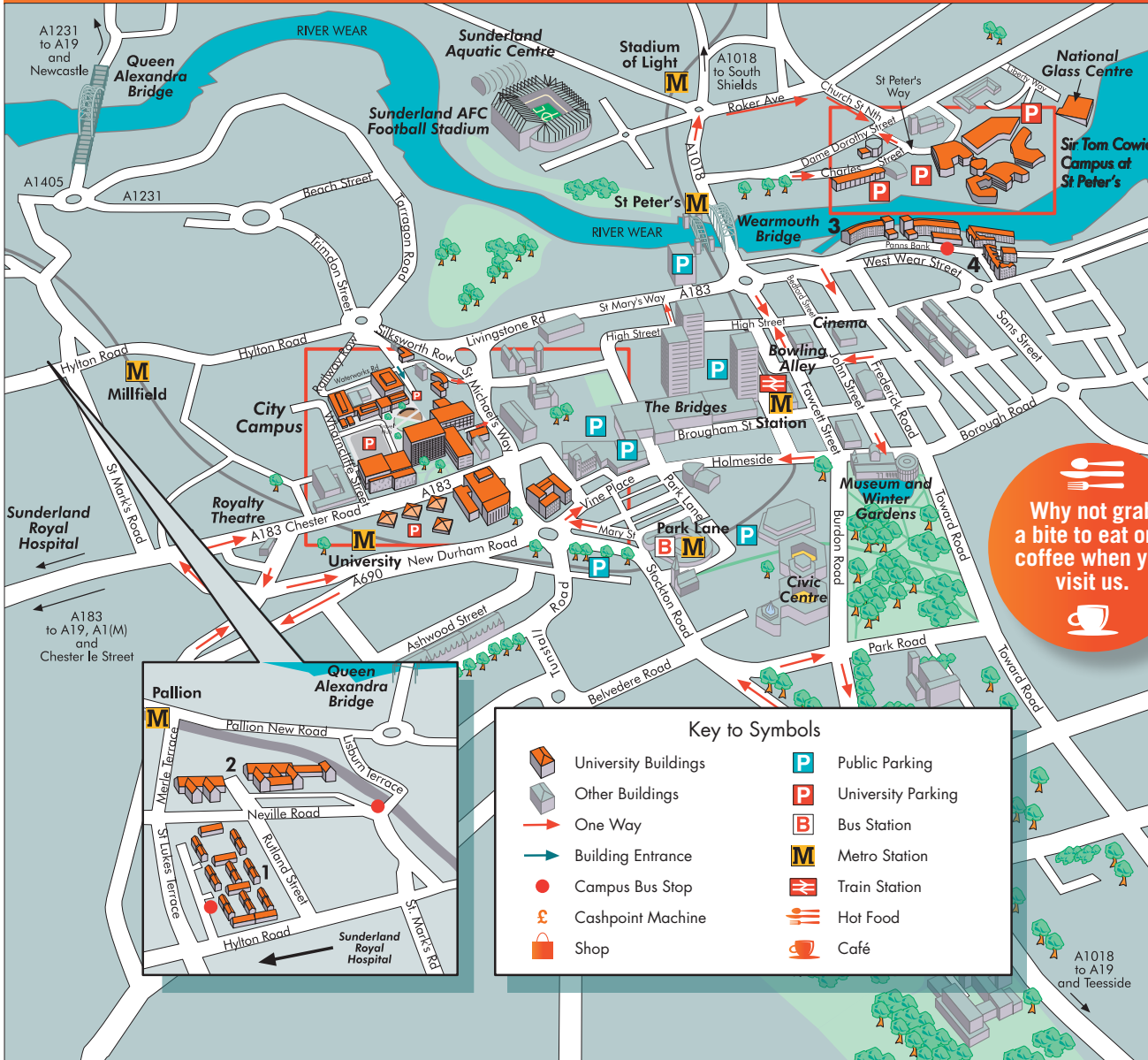


# CITY OF SUNDERLAND AND UNIVERSITY CAMPUSES



| Key to Symbols |                      |
|----------------|----------------------|
|                | University Buildings |
|                | Other Buildings      |
|                | One Way              |
|                | Building Entrance    |
|                | Campus Bus Stop      |
|                | Cashpoint Machine    |
|                | Shop                 |
|                | Public Parking       |
|                | University Parking   |
|                | Bus Station          |
|                | Metro Station        |
|                | Train Station        |
|                | Hot Food             |
|                | Café                 |

Why not grab a bite to eat or a coffee when you visit us.

## KEY TO BUILDINGS

### ACCOMMODATION

- 1 Clanny House
- 2 The Forge – U Student Village inc. The Meeting Place (TMP) £ ☕ 🛍
- 3 Panns Bank
- 4 Scotia Quay (Allan House & Russell House)

- 9 Edinburgh Building
- 10 Gateway ☕
- 11 St Mary's Nursery
- 12 Technology Park
- 13 Murray Library £ ☕
- 14 Priestman Building ☕

### Sciences Complex

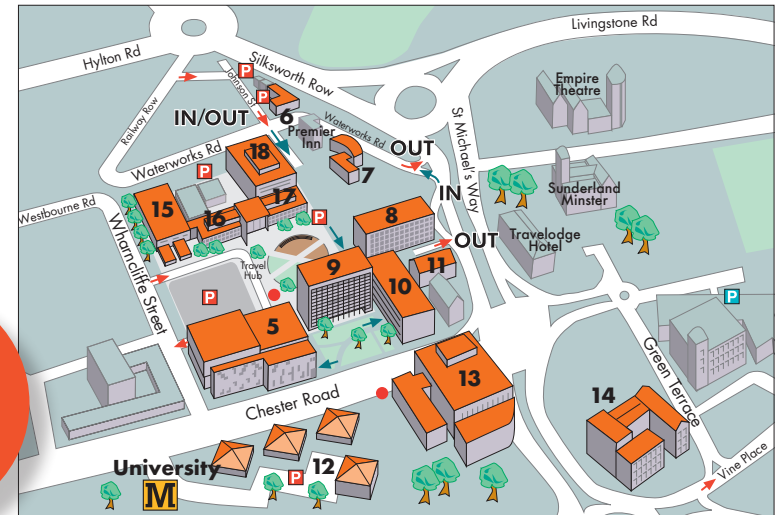
- 15 Darwin Building
- 16 Dale Building
- 17 Pasteur Building
- 18 Fleming Building

### CITY CAMPUS

- 5 CitySpace ☕ 🛍
- 6 Helen McArdle House
- 7 Hope Street Exchange ☕
- 8 Design Centre

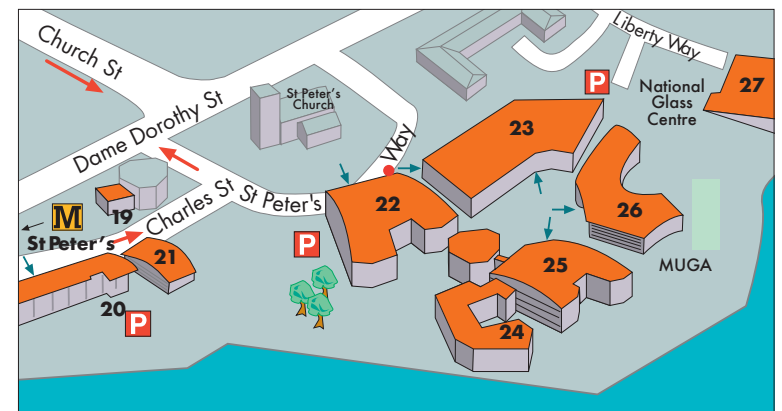
### SIR TOM COWIE CAMPUS

- 19 Wearbank House (inc. Interfaith Chaplaincy Centre)
- 20 St Peter's Gate (Sunderland Science Park)
- 21 Wearside View
- 22 Reg Vardy Centre £ ☕ 🛍
- 23 The David Goldman Technology Centre
- 24 St Peter's Library
- 25 Prospect Building £ ☕ 🛍 (inc. Sir Tom Cowie Lecture Theatre)
- 26 David Puttnam Media Centre
- 27 National Glass Centre ☕ 🛍



City Campus ▲

▼ Sir Tom Cowie Campus



For information about visiting us go to:

[www.sunderland.ac.uk/travel](http://www.sunderland.ac.uk/travel)

## How to find us

Sunderland is situated on England's North East coast and is the largest city between Leeds and Edinburgh.

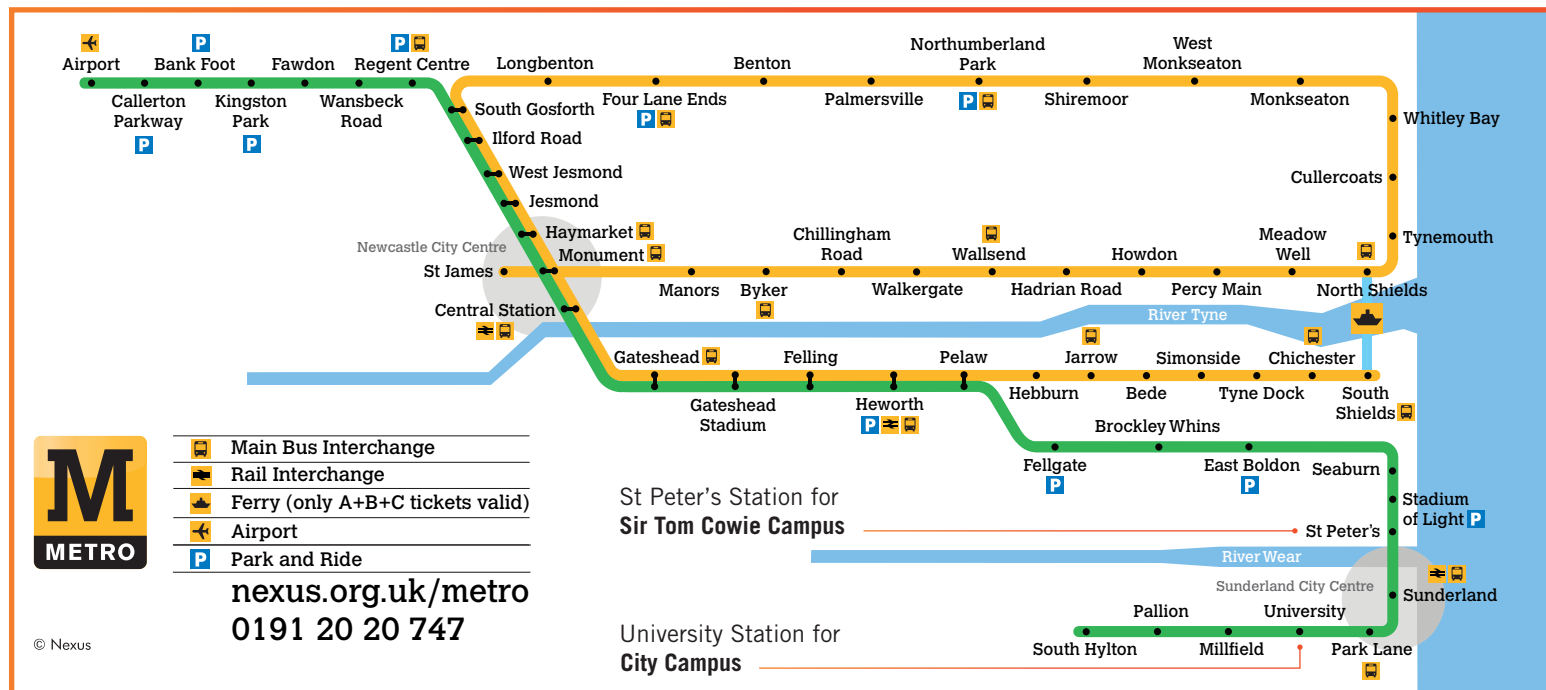
Sunderland is easily accessible from the A1, the main north-south route along the eastern UK, and from the A19. The cities of Durham and Newcastle are within very easy reach by road and by public transport, 12 and 20 miles away respectively.

The light-rail Tyne and Wear Metro service is an easy means of getting around the Sunderland city region, as well as offering a 30-minute direct link into Newcastle city centre.

There are international airports at Newcastle and Teesside, served by amongst others British Airways and KLM and low fare airlines such as easyJet, Ryanair, Flybe and Jet2.

Ferry links from Tyneside include routes to Scandinavia and Northern Europe.

Grand Central Railway operates an interim timetable between Sunderland and King's Cross in London.



### Train travel

Sunderland has a well-connected rail service, with regular trains to London, York and Newcastle. A typical journey to London takes approximately 3 hours 30 minutes. The Metro to Newcastle takes 25 minutes.

For any rail enquiries contact:  
National Rail Enquiries:  
(03457) 48 49 50

For regional Metro, bus and rail travel information go to:  
<http://www.nexus.org.uk/>

### Air travel

Newcastle Airport is the closest international airport. BA, Emirates, Air France, easyJet, Ryan Air, and Jet2 are among many airlines running frequent flights to and from Newcastle from a range of destinations. The Metro runs directly to Sunderland from Newcastle International Airport.

### Car travel

From North or South, follow the A19 towards Sunderland. Leave the A19 and turn onto the A1231 heading for Sunderland.

**For The Sir Tom Cowie Campus at St Peter's**  
Head East along A1231 and simply follow the brown directional signs for National Glass Centre which is located within The Sir Tom Cowie Campus at St Peter's.

### For City Campus

Head East along A1231 and follow signs for City Centre. Continue over Queen Alexandra Bridge and then bear left following signs for City Centre/A1231. Continue past B&Q to the third roundabout where you should take the third exit, following signs for University.

### Satellite navigation

If you're using satellite navigation to travel to the University of Sunderland please use the following postcode:

City Campus: SR2 7PT  
Sir Tom Cowie Campus at St Peter's: SR6 ODD  
The Industry Centre: SR5 3XB